











# Yuengling SHAMROCK MARATHON



## YUENGLING SHAMROCK MARATHON & ANTHEM SHAMROCK HALF MARATHON

### MAP KEY

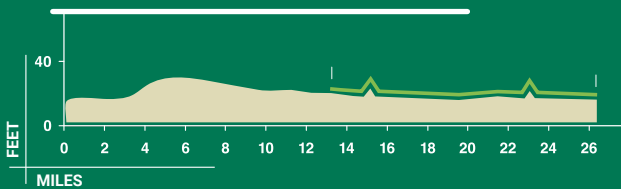
-  Half Marathon & first half of Marathon Course
-  Second half of Marathon Course
-  Boardwalk finish shared by all Shamrock Marathon Weekend races
-  Mile Markers
-  Medical Tent
-  Water & Nuun Stops  
\*In this order at each stop - Water, Nuun, Water  
\*Porta potties will be at each water stop
-  Gel Stops
-  Fuel for Life Final Turn
-  Virginia Aquarium
-  Rudee Inlet Bridge

**Marathon & Half Marathon START**  
(between 40th & 42nd Streets)

**Half Marathon / Marathon Split Point**  
Atlantic & 37th St

**Marathon & Half Marathon FINISH**  
(boardwalk & 31st St)

### ELEVATION PROFILE



### MARATHON CUTOFF TIMES

LOCATION	MILE POINT	CUTOFF TIME
West Gate of JEB Little Creek - Ft. Story	5.78	9:45 am
West Gate of JEB Little Creek - Ft. Story	9.1	10:45 am
Half Marathon Point	13.1	11:28 am
5th Street (Heading out)	15.43	12:07 pm
U-Turn by Prosperity Rd.	18.75	1:02 pm
Camp Pendleton Exit	22.1	1:55 pm
5th Street (Heading back)	23	2:06 pm

Atlantic Ocean

Turnaround